



## National Public Lands Day - Centennial Events at Fort Ord

### When

**SATURDAY October 21, 2017**

- > Register online in advance
- > Register before 8:30 AM

**SATURDAY October 28, 2017**


- Arrive at 9:00 AM
- Stay for lunch and recognition ceremony at 12:00 PM

### What

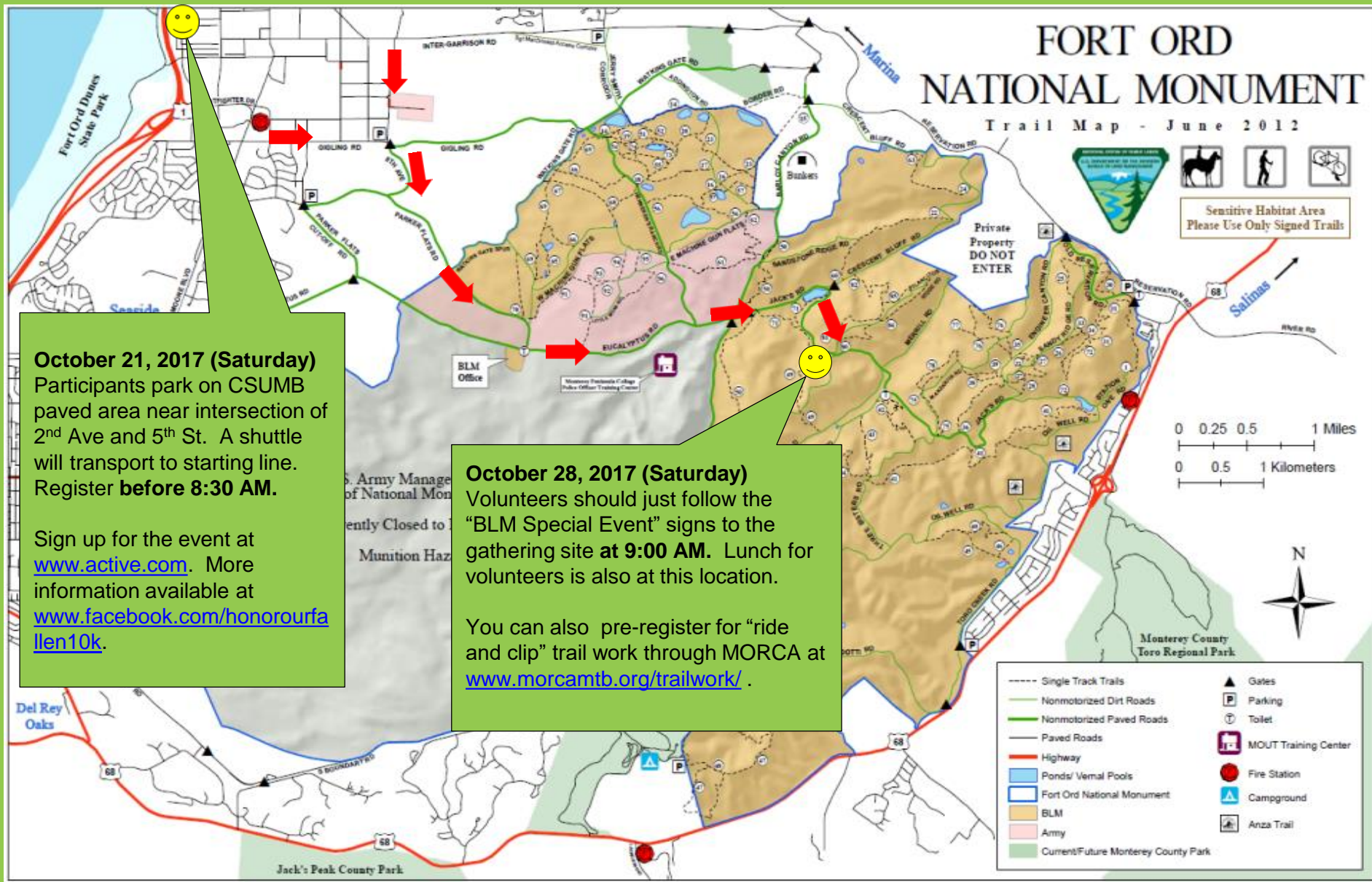
**HONOR OUR FALLEN** - Join community supporters on [Fort Ord Dunes State Park](#) and participate in the Honor Our Fallen 5K or 10K Race/Walk as a “competitor” or “volunteer”. The Saturday event helps support programs for Gold Star Family members and is hosted by the U.S. Army’s Morale, Welfare and Recreation (MWR) program. Please register in advance as a “volunteer” or “participant” at [www.active.com](http://www.active.com). Additional information is available at [www.facebook.com/honourourfallen10k](http://www.facebook.com/honourourfallen10k).

**MONUMENTAL GIVING-** Join other volunteers on the [Fort Ord National Monument](#) and lend a hand in collecting native plant seed and performing other rewarding work in a beautiful setting. Volunteers to the Saturday event will be treated to a free lunch and entertainment following the work project. There are two ways to join in with the fun: 1) just show up at 9:00 AM (see map) and choose one of our volunteer projects; or 2) if you are a mountain biker, sign up for a ride and clip trail project through the Monterey Off-Road Cycling Association at [www.morcmtb.org/trails/trail-work](http://www.morcmtb.org/trails/trail-work).





# Fort Ord National Monument



**October 21, 2017 (Saturday)**  
 Participants park on CSUMB paved area near intersection of 2<sup>nd</sup> Ave and 5<sup>th</sup> St. A shuttle will transport to starting line. Register **before 8:30 AM**.

Sign up for the event at [www.active.com](http://www.active.com). More information available at [www.facebook.com/honorourfahlen10k](http://www.facebook.com/honorourfahlen10k).

**October 28, 2017 (Saturday)**  
 Volunteers should just follow the “BLM Special Event” signs to the gathering site **at 9:00 AM**. Lunch for volunteers is also at this location.

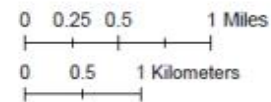
You can also pre-register for “ride and clip” trail work through MORCA at [www.morcambt.org/trailwork/](http://www.morcambt.org/trailwork/).

## FORT ORD NATIONAL MONUMENT

Trail Map - June 2012



Sensitive Habitat Area  
Please Use Only Signed Trails



- Single Track Trails
- Nonmotorized Dirt Roads
- Nonmotorized Paved Roads
- Paved Roads
- Highway
- Ponds/ Vernal Pools
- Fort Ord National Monument
- BLM
- Army
- Current/Future Monterey County Park
- ▲ Gates
- P Parking
- T Toilet
- MOUT Training Center
- Fire Station
- ▲ Campground
- ▲ Anza Trail